


TOTAL EXTENT (LEAST EXTENT AS PER DOCUMENT) : **2246 SQ.M**
ROAD AREA : **704 SQ.M**
NO.OF.PLOTS : **16 Nos.**

NOTE:




- 1.SPLAY - 1.5M X 1.5M
- 2.MEASUREMENTS ARE INDICATED EXCLUDING SPLAY DIMENSION
3.  ROAD AREA WAS HANDED OVER TO THE LOCAL BODY
 VIDE GIFT DEED DOCUMENT NO. 5572/2019, DATED: 08.04.2019, @ SRO KUNDRATHUR.

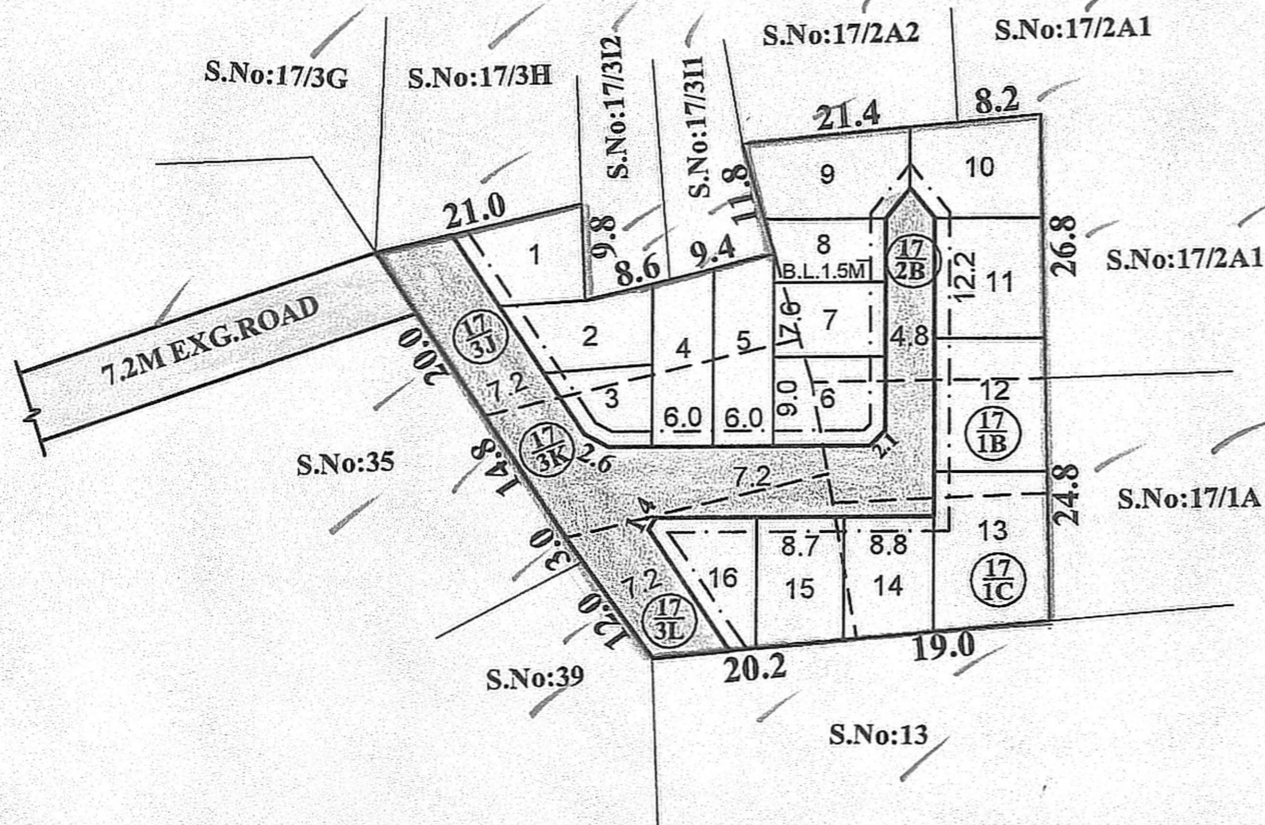
CONDITION :

DR RULE NO : 29 (11)

THE COST OF LAYING IMPROVEMENTS TO THE SYSTEMS IN RESPECT OF ROAD, WATER SUPPLY, SEWERAGE, DRAINAGE OR ELECTRIC POWER SUPPLY THAT MAY BE REQUIRED AS ASSESSED BY THE COMPETENT AUTHORITY SHALL BE BORNE BY THE APPLICANT.

LEGEND :

-  SITE BOUNDARY
-  ROADS GIFTED TO LOCAL BODY
-  EXISTING ROAD



CONDITION:-
 THE LAYOUT APPROVAL IS VALID SUBJECT TO OBTAINING SANCTION FROM THE LOCAL BODY CONCERNED

P.P.D	NO	47
L.O		2019

APPROVED
 VIDE LETTER NO : L1/5120/2018
 DATED : / 04 / 2019

[Signature]
 12/4/19
 FOR SENIOR PLANNER (MSB)
 CHENNAI METROPOLITAN
 DEVELOPMENT AUTHORITY 4/5

[Signature]
 11/4/19
 PREPARED BY

[Signature]
 12/04/19
 P.A.II

[Signature]
 12/04/2019
 A.P.

KUNDRATHUR TOWN PANCHAYAT
LAYOUT OF HOUSE SITES IN S.Nos. 17/1B, 1C, 2B, 3J, 3K AND S.No.17/3L OF KUNDRATHUR VILLAGE.

SCALE - 1:800 (ALL MEASUREMENTS ARE IN METRE)

